

Bulletin 2



Discover Lower Silesia International Orienteering Competition

The best beginning of spring with a map...



Orientpark.pl

Organizers:



Supporting us:



DOLNY ŚLĄSK



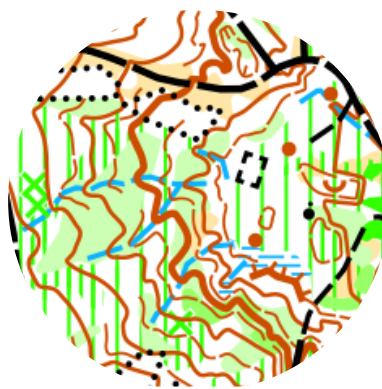
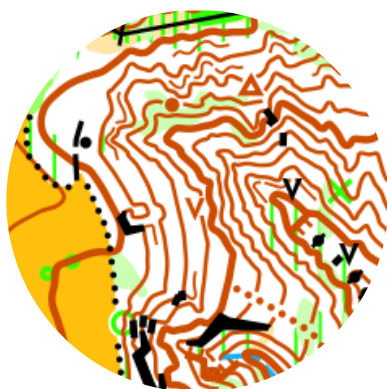
MIASTO I GMINA
WLEŃ



NADLEŚNICTWO
LWÓWEK ŚLĄSKI



Map snippets:



Name of the competition, date and place:

Discover Lower Silesia 2026

18-19.04.2026r. Wleń - Klecza.

Type of competition:

Two day, two stage competition included in the Polish Central Calendar.

E1 (middle) for classes W21E and M21E - World Ranking Event.

Programme:

- **Friday** 17.04.2026
8:30pm - start of the 1st stage of CX80 Knock-Out Challenge
- **Saturday** 18.04.2026
11:00am - start of the 1st stage of Discover Lower Silesia - middle distance - **WRE**
8:30pm - start of the 2nd stage of the CX80 Knock-Out Challenge
- **Sunday** 19.04.2026
10:00am – start of the 2nd stage of the Discover Lower Silesia - long distance
2:00pm – closing ceremony



Detailed information about the CX80 Knock-Out Challenge will be published in separate bulletin.

Honorary patronage:

Artur Zych - Mayor of Wleń

Tomasz Jankowski - Forester of the Lwówek Śląski forest district

Main organizing committee:

Event Director: Dariusz Pachnik tel. 505 600 638

Deputy Event Director: Mateusz Madej

IOF Event Advisor: Tadeusz Piłkowski

Head Judge: Bartłomiej Szeliga

Arbiter of Start: Przemysław Szarlik

Arbiter of Finish: Damian Hetnar

Course Setter: Wojciech Pachnik

Timing/SI: Adrian Rychlik

First instance appeal committee:

Alicja Wojtala

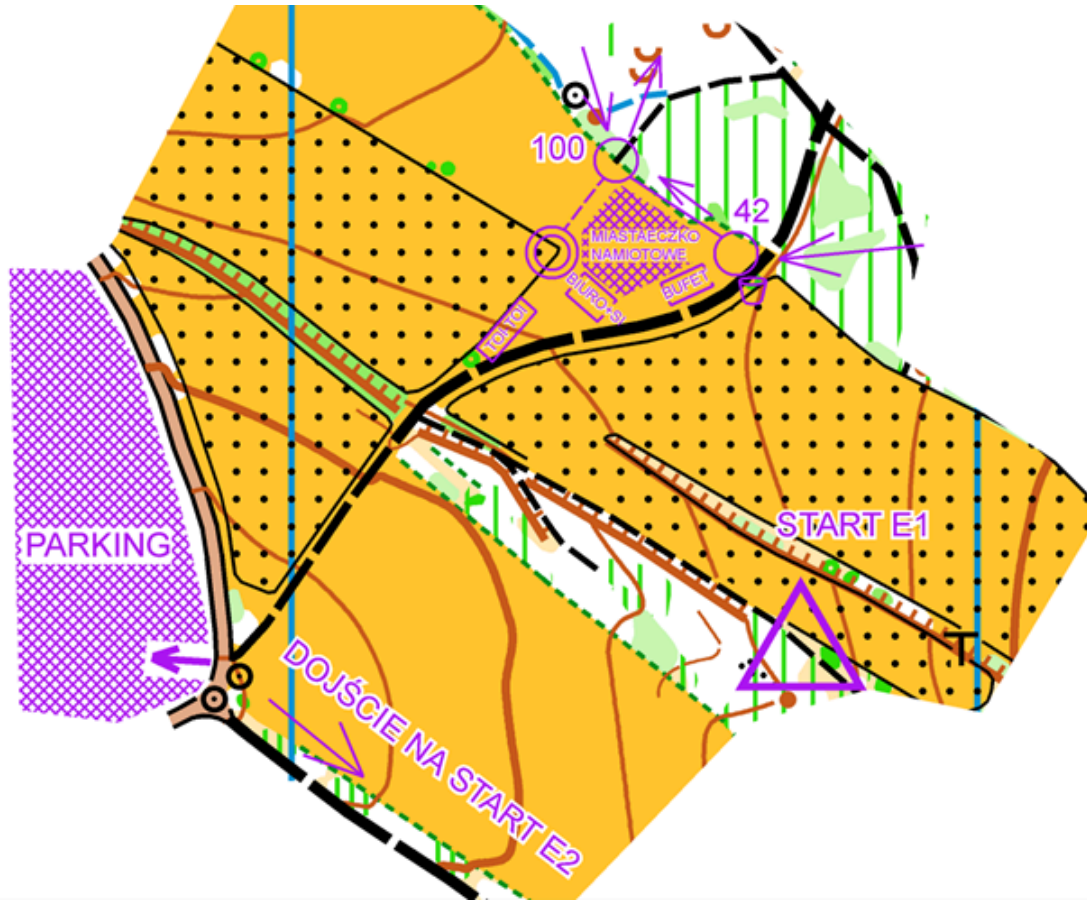
Marcin Biederman

Dariusz Sokalski



Competition Center:

E1 i E2 - meadow neighboring with competition area, GPS 51°00'19.0"N 15°38'26.5"E.



Competition office:

Located in the competition center. Marked route from the parking (~300m).

Opening hours: Saturday 9:30am-11:00am; Sunday 8:30am-10:00am.

Parking:

Close by to the Competition Center, the exact way will be marked.



There will be a parking fee of 20 PLN for the two days. The gathered sum in its entirety will be donated to fund the surgery for Patryk.

<https://www.siepomaga.pl/patryk-muszak>

Control Descriptions:


Both printed on the map as well as available as extra on the start.

Control Description dimensions for middle for: W21E – 140x50 mm, M21E – 170x50 mm.

Punching system:

SportIdent Air+, in case of a failure of the electronic punching system it is required to confirm reaching the control by using the perforator. SI readout will be located in the competition center.

There will be a SI Finish Line as well as 2 Finish stations present.



Medical care:

At every stage there will be an ambulance present in the competition center.

Water:

Available on the finish. Please dispose bottles to accordingly marked bins as they returnable.

Toilets:

Portable toilets will be available in the competition center.

Starting lists:

IOF Eventor

tds.orientpark.pl in the live tab

Results:

Live results will be available on <https://liveresultat.orienting.se/>.

Regulations:

Competitions will be held with accordance to IOF and PZOS rules.

Classification:

Saturday 1:30pm - WM21E winners ceremony

Sunday 2:00pm - general classification winners ceremony

Discover Lower Silesia:

- WM10-14: diplomas and prizes for places I-VI
- WM21E: money prizes for places I-III, small prizes for places IV-VI
- Rest of the classes: small prizes for places I-III

World Ranking Event (sponsored by CX80):

- places I-III – money prizes, diplomas
- places IV-VI – small prizes

Additional information:

- maps will not be collected at the finish line, please remain fair for other competitors and respect the IOF fair play rules.


- forest races for Rodzinna and WM10N classes will have marked routes in the terrain

Special symbols:

small terrain flattening



fallen tree trunk



Stage 1

middle distance

World Ranking Event

Start:

First start - 11:00am, interval start; recreational classes (KRÓTKA, DŁUGA i RODZINNA) can start anytime between 11:00am and 12:00pm.

The route to the start is marked with blue ribbons - 250m.

Start procedure:

- 3' competitor verification; SI Check;
- 2' extra control descriptions; SIAC test;
- 1' map issue, extra plastic bag

Finish line:

In the competition center.

Map:

Orientpark – Kingsajz, scale 1:10000 for classes WM16-WM50, DŁUGA, scale 1:7500 for WM10-14, WM55+, KRÓTKA and RODZINNA, e-5 m, autor Tomáš Leštínský, 2026, ISOM-2017-2 symbol set.

Maps will be printed on a waterproof paper. A4 format for all of the classes.

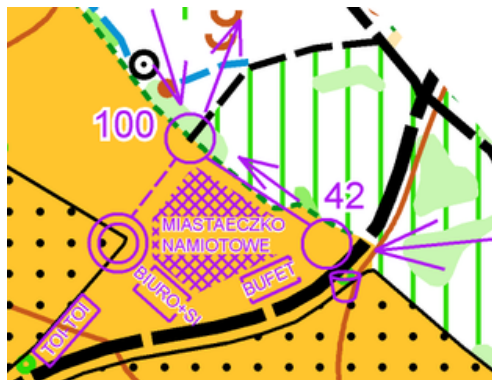
Terrain:

Never used for orienteering before. Mountainous characteristics with big elevation differences, lots of rocks and tall rock cliffs - please be extra cautious. In the part close to the peak of Wzgórze Gniazdo simple terrain forms with more complex micro elements closer to the river. Mainly good, but mixed runability. Average road density.

Spectators passage:

Classes WM14-WM21E will have a spectators passage on their course. It will not be marked in the terrain - between the controls 42 and 100. Previously mentioned classes will punch control 100 twice - once on the spectators passage and once again as a last control.

In the neighborhood of the control 42 there will be a refreshment point.




Time limit: 120 minutes

Suggested shoes: spikes

Buffet:

During the competition there will be a buffet present with warm dishes and desserts. Payment with cash or BLIK.



Stage 2 long distance

Qualification Race for European Youth Orienteering Championships

Start:

First start - 10:00am, interval start; recreational classes (KRÓTKA, DŁUGA i RODZINNA) can start anytime between 10:00am and 11:00am.

The route to the start is marked with blue ribbons - 950m.

Start procedure:

- 3' competitor verification; SI Check;
- 2' extra control descriptions; SIAC test;
- 1' map issue, extra plastic bag

Finish line:

In the competition center

Map:

Orientpark – Kingsajz, scale 1:10000 – A4 format for classes WM10-WM55, KRÓTKA, DŁUGA and RODZINNA, scale 1:7500 – A3 format – for classes WM60+ e-5 m, autor Tomáš Leštínský, 2026, ISOM-2017-2 symbol set.

Maps will be printed on a waterproof paper.

Terrain:

Never used for orienteering competitions. The terrain is mountainous, with significant elevation gain, a significant number of rocks, and high rock faces – please exercise extreme caution. The most dangerous areas will be marked with red and white warning tape. Crossing them is prohibited! The terrain near the peak of Wzgórze Gniazdo is simple, while the riverside section is varied. The varied runnability is generally very good. The road network is moderately developed.

Refreshment points:


- on control 42 – marked in control descriptions.
- on course marked with the symbol on the map

Time Limit: 180 minutes

Suggested shoes: spikes

Buffet:

During the competition there will be a buffet present with warm dishes and desserts. Payment with cash or BLIK.



Course parameters:

ETAP 1				ETAP 2			
KATEGORIA	DŁUGOŚĆ	PK	↑	KATEGORIA	DŁUGOŚĆ	PK	↑
K10	1,4	5	35	K10	2,2	5	95
K10N	1,4/2,5	5	35	K10N	2,2/2,7	5	95
K12	1,9	6	55	K12	2,1	7	90
K14	2,3	11	100	K14	2,3	7	130
K16	2,8	14	100	K16	4,2	11	150
K18	3,3	17	110	K18	5,5	14	220
K20	3,3	17	110	K20	5,5	14	220
K21E	3,9	19	175	K21E	7,1	15	290
K21B	2,4	11	105	K21B	4,8	13	150
K35	2,7	11	110	K35	5,2	13	175
K40	2,4	11	105	K40	4,8	13	150
K45	2,2	11	105	K45	4,5	10	175
K50	2	11	90	K50	4,1	9	120
K55	2	11	90	K55	3,5	8	135
K60	2,1	10	75	K60	3,5	8	135
M10	1,5	5	35	M10	2,2	5	95
M10N	1,5/2,5	5	35	M10N	2,2/2,7	5	95
M12	2,3	7	100	M12	2,5	7	120
M14	2,7	14	105	M14	3,2	10	130
M16	3,5	16	130	M16	5,2	12	160
M18	3,9	20	195	M18	7,2	19	340
M20	3,9	20	195	M20	7,2	19	340
M21E	4,4	23	220	M21E	9,6	22	415
M21B	2,9	13	110	M21B	5,8	13	250
M35	3,4	16	200	M35	7,8	17	315
M40	3,2	15	145	M40	7,1	15	290
M45	3,1	13	120	M45	6,7	14	250
M50	2,9	13	110	M50	5,8	13	250
M55	2,6	13	105	M55	5,2	13	170
M60	2,1	10	75	M60	4,8	13	125
M65	1,9	9	85	M65	4,1	9	120
M70	1,9	9	85	M70	4,1	9	120
M75	1,9	9	85	M75	4,1	9	120
KRÓTKA	2,6	10	110	KRÓTKA	2,3	9	125
DŁUGA	3,1	14	130	DŁUGA	6,2	15	225
10R	1,5/2,5	5	35	10R	2,2/2,7	5	95



We encourage you to donate 1.5% of your tax to Patryk Muszak.



PRZEKAŻ 1.5%

Numer KRS
0000396361

Cel szczegółowy 1,5% podatku
0868919 Patryk

Patryk Muszak

siepomaga.pl/patryk-muszak

FUNDACJA
siepomaga

Safety rules and competitor's liability in case of accidents

- Participation in the races is at one's own risk, with full awareness of the dangers and risks arising from the nature of this event.
- Competitors are required to have a valid medical clearance.
- All participants are obliged to comply with road traffic regulations (including walking on pavements, crossing streets in a permitted manner and at designated locations). Please also bear in mind that a competitor does not have right of way over an oncoming vehicle.
- In order to minimise risk, the Organiser ensures reasonable route design so as to reduce the need to cross the road to the greatest extent possible.
- The Organiser bears no responsibility for any collisions or accidents that occur during the competition.
- The Organiser holds third-party liability insurance.
- Competitors taking part in the event — whether registering individually or through clubs or other organisational units — consent to the publication of their image, full name and year of birth in race coverage appearing in the media, as well as in results and final competition records.

Good luck!
Orientpark.pl team